CIA-RDP78-05867A000415020019-8

PHOTO NO. 939726 | LOT NO. 5368 | MAP REFERENCE C | LATITUDE 06-15N | LONGITUDE 62-50W

COUNTRY Venezuela | PROVINCE BOLIVAR

AREA NO. 338 E | SUBJECT DIB | SUBJECT TERRAIN

SUBJECT CANAIMA (NR)

DATE OF PHOTO	TYPE	QUALITY	CLASS	NO. OF CARDS
62-63	4	1	3	1

(1)

25X1C

[redacted]

CLASSIFICATION [redacted] | CATEGORED BY [redacted]

Approved For Release 1999/09/22 : CIA-RDP78-05867A000415020019-8

PHOTO ANALYSIS REPORT

FORM NO. 1 Jun 56 174 USE PREVIOUS EDITIONS

Approved For Release 1999/09/22 : CIA-RDP78-05867A000415020019-8

PHOTO NO. 939727

LOT NO.

MAP REFERENCE C

LATITUDE

LONGITUDE

COUNTRY VENEZUELA

PROVINCE BOLIVAR

AREA NO. 38 E

SUBJECT D36 C67

SUBJECT CIUDAD BOLIVAR (NR)

SUBJECT OWN ORINOCO RIVER

(6-29)

25X1C

[redacted]

DATE OF PHOTO	TYPE	QUALITY	CLASS	NO. OF CARDS
60 6 2	7	1	3	2

CLASSIFICATION

CAPTIONED BY

PHOTO ANALYSIS REPORT

GPO : 1962 O - 647053

ENGR. AGO 174 USE PREVIOUS EDITIONS

1 Jun 54 174

Approved For Release 1999/09/22 : CIA-RDP78-05867A000415020019-8

PHOTO NO. 939728 | LOT NO. 5536 | MAP REFERENCE C | LATITUDE 08-08N | LONGITUDE 63-33W

COUNTRY VENEZUELA | PROVINCE BOLIVAR

AREA NO. 338 E | SUBJECT CG7 | SUBJECT | SUBJECT | SUBJECT | SUBJECT | SUBJECT | SUBJECT | SUBJECT

CIUDAD BOLIVAR — TOWN

25X1C

[redacted]

DATE OF PHOTO	TYPE	QUALITY	CLASS	NO. OF CARDS
62 6 3	7	1	3	1

CLASSIFICATION Secret | CATALOGED BY

PHOTO ANALYSIS REPORT

FORM FAA 174 1 Jun 56 USE PREVIOUS EDITIONS

FORM NO. 174 USE PREVIOUS EDITIONS
1 Jan 64

25X1A0004150200019-8

PHOTO NO. (39729) LOT NO 55366 MAP REFERENCE C LATITUDE 10-04 N LONGITUDE 69-19 W

COUNTRY VENEZUELA PROVINCE LARA

AREA NO 418 E

SUBJECT C11 SUBJECT C9C SUBJECT SUBJECT SUBJECT SUBJECT SUBJECT SUBJECT

BARQUISIMETO COMMUNICATIONS CENTER. NOTED

(7-8) 25X1C

[redacted]

DATE OF PHOTO	TYPE	QUALITY	CLASS	NO. OF CARDS
67-16-3	2	1	3	2

CLASSIFICATION C SECRET CAPTIONED BY [redacted]

Approved For Release 1999/09/22 : CIA-RDP78-05867A000415020019-8

FORM NO. 174 USE PREVIOUS EDITIONS
1 Jan 64

PHOTO ANALYSIS REPORT

Approved For Release 1999/09/22 : CIA-RDP78-05867A000415020019-8

PHOTO NO. (39720) LOT NO. $5368 MAP REFERENCE C LATITUDE 10-04 N LONGITUDE 69-04 W

COUNTRY VENEZUELA PROVINCE LARA

AREA NO 418E SUBJECT AJC SUBJECT C94 SUBJECT SUBJECT SUBJECT SUBJECT SUBJECT SUBJECT

BARQUISIMETO (NR) WAT

ERD RIZZLING RIG (SPON

SORED BY MINISTRY OF PUBLIC WORKS)

(8-9

DATE OF PHOTO 62-63 TYPE 4 QUALITY 1 CLASS 3 NO. OF CARD 2

CLASSIFICATION Confidential CONTROLLED BY

25X1C

[redacted]

FORM NO. 1 Jun 64 174 USE PREVIOUS EDITIONS

PHOTO ANALYSIS REPORT

GPO 1963 O - 647423

FORM NO. 1 Jan 54 174 USE PREVIOUS EDITIONS

PHOTO ANALYSIS SLIP

CIA-RDP78-05867A000415020019-

PHOTO NO. 939731 | LOT NO. | MAP REFERENCE C | LATITUDE 20-04 N | LONGITUDE 69-19 W

COUNTRY VENEZUELA | PROVINCE 2-ARA

AREA NO. 418 E | SUBJECT C12 | SUBJECT AG3 | SUBJECT C-94 | SUBJECT | SUBJECT | SUBJECT | SUBJECT | SUBJECT | SUBJECT C-H U

BARQUISIMETO (N R) TRANSFERED BY

RCH U/C, (SPONSORED BY) HEALTH, C.P.

MINISTER OF

DIVISION)

25X1C

[redacted]

(8-10)

DATE OF PHOTO	TYPE	QUALITY	CLASS	NO. OF CARDS
62	2	1	3	3

CLASSIFICATION

CAPTIONED BY

GPO 1962 O - 647425

Approved For Release 1999/09/08 : CIA-RDP78-05867A000415020019-

PHOTO ANALYSIS SLIP

FORM NO. 1 Jan 54 174 USE PREVIOUS EDITIONS

FORM NO. 174 USE PREVIOUS EDITIONS

...867A000415020019

PHOTO NO 93973 | LOT NO $5368 | MAP REFERENCE C | LATITUDE 10-04 N | LONGITUDE 69-19 W

COUNTRY Venezuela | PROVINCE LARA

AREA NO 418 E | SUBJECT AH3 | SUBJECT C9C

BARQUISIMETO (NR) MUL
E WITH URD SIGN PAIN
TED ON SIDE.

(8-24)

25X1C

[redacted]

DATE OF PHOTO			TYPE	QUALITY	CLASS	NO. OF CARDS
62	6	3	2	1	3	2

CAPTIONED BY SB

CLASSIFICATION C

PHOTO ANALYSIS REPORT

Approved For Release 1999/09/22 : CIA-RDP78-05867A000415020019

FORM NO. 174 USE PREVIOUS EDITIONS

FORM NO. 174 1 Jun 56 USE PREVIOUS EDITIONS

...05867A000415020019

PHOTO NO. 939788	LOT NO. 35368	MAP REFERENCE (NIS)	LATITUDE 10-56N	LONGITUDE 68-16W
COUNTRY Venezuela	PROVINCE FALCON		
AREA NO. 318E	SUBJECT ALG	SUBJECT DDD	SUBJECT DIB

CHICHIRIVICHE BEACH, CHICHIRIVICHE HILL BOATS, & HILL

25X1C

(1-2-29)

DATE OF PHOTO	TYPE	QUALITY	CLASS	NO. OF CARDS	
62-6 3	4	1	3	3	[redacted]

CAPTIONED BY

CLASSIFICATION C

PHOTO ANALYSIS REPORT

Approved For Release 1999/09/22 : CIA-RDP78-05867A000415020019-8

FORM NO. 174 USE PREVIOUS EDITIONS

FORM NO. 174 USE PREVIOUS EDITIONS

Approved For Release 1999/09/22 : CIA-RDP78-05867A000415020019-

PHOTO NO. 939784 | LOT NO. 25368 | MAP REFERENCE (N15) | LATITUDE 09-23 N | LONGITUDE 66-01 W

COUNTRY Venezuela | PROVINCE GUARICO

AREA NO 428 E. | SUBJECT AJC | SUBJECT | SUBJECT | SUBJECT | SUBJECT | SUBJECT | SUBJECT | SUBJECT

VALLE (R) CH. | E DE LA PAZ | WATER PUMP | SCUA ON RA

25X1C

[redacted]

DATE OF PHOTO	TYPE	QUALITY	CLASS	NO. OF CARDS
62-63	2	1	3	1

CLASSIFICATION [redacted] CAPTIONED BY [redacted]

PHOTO ANALYSIS REPORT

FORM NO. 174 USE PREVIOUS EDITIONS

FORM NO. 1 Jan 54 174 USE PREVIOUS EDITIONS

25X1C

DATE OF PHOTO			TYPE	QUALITY	CLASS	NO. OF CARDS
60		3	4		3	2

CLASSIFICATION

Approved For Release 1999/09/22 : CIA-RDP78-05867A000415020019-

PHOTO ANALYSIS REPORT

FORM NO. 1 Jan 54 174 USE PREVIOUS EDITIONS

FORM NO. 174 USE PREVIOUS EDITIONS
1 Jan 54

0867A000415020019-

PHOTO NO. 939785 LOT NO. 5 3268 MAP REFERENCE (NJS) LATITUDE 05-06N LONGITUDE 67-28W

COUNTRY Venezuela PROVINCE GUARICO

AREA NO. 428E

SUBJECT AXV | SUBJECT | SUBJECT | SUBJECT | SUBJECT | SUBJECT | SUBJECT | SUBJECT

5 10 15 20
UVERITO (NR) TRACTOR

25 30 35 40
TOWN JEEP TH ROUGH

15 20 25 30
MUD ON ROAD TO UVERITO.

(28)

25X1C

[redacted]

DATE OF PHL/PO	TYPE	QUALITY	CLASS	NO. OF CARDS
63 - 03 - 04	4	1	3	1

CAPTIONED BY

CLASSIFICATION

Approved For Release 1999/09/22 : CIA-RDP78-05867A000415020019-

PHOTO ANALYSIS REPORT

FORM NO. 174 USE PREVIOUS EDITIONS
1 Jan 54

FORM NO. 174 USE PREVIOUS EDITIONS

25X1-05867A000415020019

PHOTO NO. 939787 LOT NO. 55366 MAP REFERENCE C LATITUDE 07-54N LONGITUDE 67-54W

COUNTRY VENEZUELA PROVINCE AMAZONAS

AREA NO 136 E SUBJECT C-78 SUBJECT SUBJECT SUBJECT SUBJECT SUBJECT SUBJECT SUBJECT

SAN FERNANDO DE ATABAPO

SAN FERNANDO COWBOY.

(8)

25X1C

DATE OF PHOTO	TYPE	QUALITY	CLASS	NO. OF CARDS
60 C 3	2	1	3	1

CLASSIFICATION C CAPTIONED BY SB

Approved For Release 1999/09/22 : CIA-RDP78-05867A000415020019

PHOTO ANALYSIS REPORT

FORM NO. 174 USE PREVIOUS EDITIONS

FORM NO. 174 USE PREVIOUS EDITIONS

DP78-05867A000415020019

NO. 939786	LOT NO. 55368	MAP REFERENCE C	LATITUDE 07-54N	LONGITUDE 67-30W

PROVINCE AFURE

COUNTRY Venezuela

AREA NO 138E

SUBJECT 1: SAN FERNANDO DE APURE

SUBJECT 2: AH3 C78

SUBJECT 3: (NR)

SUBJECT 4: COWBOYS

SUBJECT 5: HERD IN

SUBJECT 6: CATTLE.

8-24

25X1C

[redacted]

DATE OF PHOTO	TYPE	QUALITY	CLASS	NO. OF CARDS
62-63	2	1	3	2

CAPTIONED BY SD

CLASSIFICATION

Approved For Release 1999/09/22 : CIA-RDP78-05867A000415020019

PHOTO ANALYSIS REPORT

FORM NO. 174 USE PREVIOUS EDITIONS

Approved For Release 1999/09/22 : CIA-RDP78-05867A000415020019

FORM NO. 174 USE PREVIOUS EDITIONS

PHOTO ANALYSIS REPORT

CLASSIFICATION

DATE OF PHOTO	TYPE	QUALITY	CLASS	NO. OF CARDS
62-63	2	1	3	2

CAPTIONED BY

25X1C

[redacted]

8-24

GPO : 1962 O - 647423

COUNTRY	PROVINCE
Venezuela	APURE

AREA NO.	LOT NO.	MAP REFERENCE	LATITUDE	LONGITUDE
938728	5368	C	07-54 N	67-28 W

SUBJECT	SUBJECT	SUBJECT	SUBJECT	SUBJECT	SUBJECT	SUBJECT
138 E (AH3)	C-78					

1 SAN FERNANDO DE APURE
10 15 20
25 30 35 40
E (NR) COWBOYS HERD, N
G CATTLE
45 50

FORM NO. 174 USE PREVIOUS EDITIONS

LEGIB
Approved For Release 1999/09/22 : CIA-RDP78-05867A000415020019-8



Approved For Release 1999/09/22 : CIA-RDP78-05867A000415020019-8

FORM NO. 174 USE PREVIOUS EDITIONS

RDP78-05867A000415020019

NO. 939711 | LOT NO. 5366 | MAP REFERENCE C | LATITUDE 07-54 N | LONGITUDE 67-30 W

COUNTRY Venezuela | PROVINCE APURE

SUBJECT 136 E ALT | SUBJECT | SUBJECT | SUBJECT | SUBJECT | SUBJECT | SUBJECT | SUBJECT

SAN FERNANDO DE ATURES

RIVER BOAT

25X1C

[redacted]

DATE OF PHOTO	TYPE	QUALITY	CLASS	NO. OF CARDS
63 6 3	4	1	3	1

CLASSIFICATION | CAPTIONED BY

Approved For Release 1999/09/22 : CIA-RDP78-05867A000415020019

PHOTO ANALYSIS REPORT

FORM NO. 174 USE PREVIOUS EDITIONS

FORM NO. 1 Jun 54 174 USE PREVIOUS EDITIONS

...RDP78-05867A000415020001...

NO. 99974 | LOT NO. $5368 | MAP REFERENCE C | LATITUDE 07-54N | LONGITUDE 67-28W

COUNTRY Venezuela			PROVINCE APURE						
AREA NO. 138 E	SUBJECT ALT AMT	SUBJECT D36	SUBJECT	SUBJECT	SUBJECT	SUBJECT	SUBJECT	SUBJECT	
5 SAN	5 FERNANDO	10				15 DE	APUR		20
25 E	25 BOAT	30 ON	RIO		35 APURE				40
	45 NOTE	BRIDGE IN BG.							

25X1C

[redacted]

28-29

DATE OF PHOTO	TYPE	QUALITY	CLASS	NO. OF CARDS
62-63	4	1	3	3

CLASSIFICATION

CAPTIONED BY

Approved For Release 1999/09/22 : CIA-RDP78-05867A000...

PHOTO ANALYSIS READOUT

GPO : 1962 O - 647425

FORM NO. 1 Jun 54 174 USE PREVIOUS EDITIONS

FORM NO. 174 USE PREVIOUS EDITIONS
1 Jun 56

78-05867A000415020011

NO. 939	LOT NO. $5368	MAP REFERENCE C	LATITUDE 07-54N	LONGITUDE 67-28W
COUNTRY Venezuela	PROVINCE APURE			

138E ALT DE APUR
SAN FERNANDO DE APURE
BOAT ON RIO APURE

(29)

25X1C [redacted]

DATE OF PHOTO	TYPE	QUALITY	CLASS	NO. OF CARDS
62-6 3	4	1	3	1

CLASSIFICATION | CAPTIONED BY

GPO : 1952 O - 447421

Approved For Release 1999/09/22 : CIA-RDP78-05867A0004

PHOTO ANALYSIS REPORT

FORM NO. 174 USE PREVIOUS EDITIONS
1 Jun 56



Approved For Release 1999/09/22 : CIA-RDP78-05867A00041502001

FORM NO. 174 USE PREVIOUS EDITIONS

CIA-RDP78-05867A000415020019

NO. 939745 LOT NO. 5366 MAP REFERENCE LATITUDE LONGITUDE

COUNTRY Venezuela PROVINCE GUARICO

SUBJECT	SUBJECT	SUBJECT	SUBJECT	SUBJECT	SUBJECT	SUBJECT
A NO 428E	AKU					
ROAD	BETWEEN	CAL	ABO	Z		
O	Et	DOS	CAMINOS			

25X1C

[redacted]

28

DATE OF PHOTO	TYPE	QUALITY	CLASS	NO. OF CARDS
62 - 6 3	4	1	3	1

CATEGORIED BY

GPO : 1962 O - 647425

CLASSIFICATION

Approved For Release 1999/09/22 : CIA-RDP78-05867A000

PHOTO ANALYSIS CENTER

FORM NO. 174 USE PREVIOUS EDITIONS

RDP78-05867A000415020019

NO. 939746	LOT NO. 45368	MAP REFERENCE C	LATITUDE 08-56N · LONGITUDE 67-26W
COUNTRY Venezuela	PROVINCE GUARICO		

ID 428E · SUBJECT AHA

ALA BOZO (NR) TRACTOR AGRARIAN AT SITE OF REF R.M.

(24)

25X1C

[redacted]

DATE OF PHOTO	TYPE	QUALITY	CLASS	NO. OF CARDS
62-6 3	2	1	3	1

CAPTIONED BY

CLASSIFICATION

PHOTO ANALYSIS REPORT

FORM NO. 174 USE PREVIOUS EDITIONS

GPO 1962 O - 647425

Approved For Release 1999/09/22 : CIA-RDP78-05867A0004150

CIA-RDP78-05867A000415020019-





Approved For Release 1999/09/08 : CIA-RDP78-05867A000415020019-

Approved For Release 1999/09/22 : CIA-RDP78-05867A000415020019

FORM NO. 174 USE PREVIOUS EDITIONS

NO. 939739 LOC NO. [redacted] MAP REFERENCE C LATITUDE 07 [redacted] LONGITUDE [redacted]

PROVINCE TACHIRA

COUNTRY VENEZUELA

SUBJECT	SUBJECT	SUBJECT	SUBJECT	SUBJECT	SUBJECT	SUBJECT	SUBJECT
2JA	2JD	2JF					

NO. 350 E

1 CAMPESINO 10 FOBAL 15 NATIO 20

5 NACIONAL 25 GUARDSMEN 30 PARTI 40 C

45 PATRULLA 50 GUARDS PRACTICE PARADE.

(3)

25X1C

[redacted]

DATE OF PHOTO			TYPE	QUALITY	CLASS	NO. OF CARDS
62	6	3	2	1	S	3

CLASSIFICATION S CONTROL [redacted]

PHOTO ANALYSIS REPORT

FORM NO. 174 USE PREVIOUS EDITIONS

Approved For Release 1999/09/22 : CIA-RDP78-05867A000415020019

FORM NO. 1 Jan 54 174 USE PREVIOUS EDITIONS

NO. 939750 LOT NO. $5368 MAP REFERENCE C LATITUDE 07-46N LONGITUDE 72-14W

COUNTRY Venezuela PROVINCE TACHIRA

SUBJECT 538 E SUBJECT 2JA SUBJECT 2JD SUBJECT SUBJECT SUBJECT SUBJECT SUBJECT SUBJECT

SAN CRISTOBAL NATIONAL GUARDSMEN

3

25X1C

[redacted]

DATE OF PHOTO 62-63 TYPE 2 QUALITY 1 CLASS 3 NO. OF CARDS 2

CLASSIFICATION [redacted] CATALOGUED BY [redacted]

PHOTO ANALYSIS RECORD

GPO 1955 O - 647433

FORM NO. 1 Jan 54 174 USE PREVIOUS EDITIONS

FORM NO. 1 Jun 56 174 USE PREVIOUS EDITIONS

RDP78-05867A000415020019

NO. 98978 | LOT NO. $5368 | MAP REFERENCE C | LATITUDE 07-46N | LONGITUDE 72-14W

COUNTRY Venezuela | PROVINCE TACHIRA

538 E | SUBJECT 2JF | SUBJECT 2JA | SUBJECT 2JP | SUBJECT | SUBJECT | SUBJECT | SUBJECT | SUBJECT

5 SAN CRISTOBAL 10 | 15 NAT'L 20

NAL 25 GUARD 30 PART, 35 C, PA 40 T

ING 45 IN PEACT ICE PARADE.

(3)

25X1C

[redacted]

DATE OF PHOTO	TYPE	QUALITY	CLASS	NO. OF CARDS
62-63	4	1	3	3

CLASSIFICATION Secret | CATALOGED BY [redacted]

Approved For Release 1999/09/22 : CIA-RDP78-05867A000415020019

PHOTO ANALYSIS REPORT

FORM NO. 1 Jun 56 174 USE PREVIOUS EDITIONS

Approved For Release 1999/09/22 : CIA-RDP78-05867A000415020001

FORM NO. 174 USE PREVIOUS EDITIONS

PHOTO ANALYSIS

CLASSIFICATION

Secret

CARDED BY

DATE OF PHOTO: 62-6-3

TYPE: 4

QUALITY: 1

CLASS: 3

NO. OF CARDS: 3

(1-6)

25X1C

[redacted]

LOT NO. $5368

MAP REFERENCE: C

LATITUDE: 07-46 N

LONGITUDE: 72-14 W

PROVINCE: TACHIRA

COUNTRY: Venezuela

SUBJECT: C67

SUBJECT: C3G

SUBJECT: D1B

SUBJECT: TERRAIN

SUBJECT: 538 E

SUBJECT: CRISTOBAL

SUBJECT: SAN CRISTOBAL

SUBJECT: TOWN

SUBJECT: 1 N 5 SURROUNDING

FORM NO. 174 USE PREVIOUS EDITIONS

CIA-RDP78-05867A000415020019

NO. 939758 | LOT NO. 3 0 3 6 8 | MAP REFERENCE | LATITUDE 9 - 2 2 V | LONGITUDE 70 - 36 W

COUNTRY VENEZUELA | PROVINCE TRUJILLO

SUBJECT	SUBJECT	SUBJECT	SUBJECT	SUBJECT	SUBJECT	SUBJECT
AREA NO G18E	C9C					

TRUJILLO POLITICAL

DESCRIPTION ON WALL

pt 1 of 2 pt Pan. See CIA No. (8)

25X1C

[redacted]

DATE OF PHOTO		TYPE	QUALITY	CLASS	NO. OF CARDS
62 -	03	4	1	3	1

CLASSIFICATION C

CAPTIONED BY

GPO : 1962 O - 667435

Approved For Release 1999/09/22 : CIA-RDP78-05867A000415020019

PHOTO ANALYSIS REPORT

FORM NO. 174 USE PREVIOUS EDITIONS

FORM NO. 174 USE PREVIOUS EDITIONS

25X1C

[redacted]

Pt 2 of 2 Pt PAN. SOV CIA No.

(1-6-8)

DATE OF PHOTO	TYPE	QUALITY	CLOUD	NO. OF CARDS
62 - 63	4	1	3	3

CLASSIFICATION

CAPTIONED BY

Approved For Release 1999/09/20 : CIA-RDP78-05867A000415020001

PHOTO ANALYSIS REPORT

FORM NO. 174 USE PREVIOUS EDITIONS

...78-05867A000415020019...

PHOTO NO. 939755 | LOT NO. 35368 | MAP REFERENCE C | LATITUDE 09-22N | LONGITUDE 70-26W

COUNTRY Venezuela | PROVINCE TRUJILLO

AREA NO 618E | SUBJECT C9C

TRUJILLO POLITICAL WALL INSCRIPTIONS ON

(8)

25X1C

[redacted]

DATE OF PHOTO	TYPE	QUALITY	CLASS	NO. OF CARDS
62-6 3	2	1	3	1

CLASSIFICATION Dent

CAPTIONED BY [illegible]

Approved For Release 1999/09/22 : CIA-RDP78-05867A000...

PHOTO ANALYSIS CARD

FORM NO. 174 USE PREVIOUS EDITIONS
1 Jun 56

CIA-RDP78-05867A000415020019-

DID NO. 939756	LOT NO. $5368	MAP REFERENCE C	LATITUDE 10-30 N	LONGITUDE 66-55 W

COUNTRY Venezuela PROVINCE DISTRITO FEDERAL

AREA NO.	SUBJECT 5	SUBJECT 10	SUBJECT 15	SUBJECT 20
328 E	C-16	CAPITAL	BU	1
CARACAS				
BUILDING				

25X1C

[redacted]

DATE OF PHOTO	TYPE	QUALITY	CLASS	NO. OF CARDS
62-63	2	1	3	1

(8)

CLASSIFICATION Secret CAPTIONED BY

(544)

Approved For Release 1999/09/20 : CIA-RDP78-05867A000415020019-

PHOTO ANALYSIS REPORT

FORM NO. 1 Jan 58 174 USE PREVIOUS EDITIONS

PHOTO NO. 989757 | LOT NO. B-5138 | MAP REFERENCE C | LATITUDE 44 56 N | LONGITUDE 26 06 E

COUNTRY RUMANIA | PROVINCE BUCEGI

AREA NO 6604 | SUBJECT A06

TELEN-JEN DAV INSTAL

CATION @ REFINERY

(16)

DATE OF PHOTO	TYPE	QUALITY	CLASS	NO. OF CARDS
	4	2	4	1

SOURCE OF PHOTOGRAPH: PETROL SI GAZE No. C 1963

CLASSIFICATION: 000 | CAPTIONED BY: VCW

FORM NO. 174 (Replaces Form 9-1 which may be used.) PHOTO ANALYSIS REPORT

Approved For Release 1999/09/22 : CIA-RDP78-05867A000415020019-8

PHOTO NO. 939755 | LOT NO. 1-5134 | MAP REFERENCE C | LATITUDE 44 56 N | LONGITUDE 26 06 E

COUNTRY ROMANIA | PROVINCE Bucegi

AREA NO 66m | SUBJECT A06 | SUBJECT | SUBJECT | SUBJECT | SUBJECT | SUBJECT | SUBJECT | SUBJECT

TELEAJEN DAV - 2 , A S T
ALLAJICU @ REFINERY

(76)

DATE OF PHOTO	TYPE	QUALITY	CLASS	NO. OF CARDS
	4	2	4	1

SOURCE OF PHOTOGRAPH: PETROL ȘI GAZE No 5 1963

CLASSIFICATION: CUO

CAPTIONED BY: VLW

FORM NO. 9 Jan 56 174 use previous editions

Approved For Release 1999/09/22 : CIA-RDP78-05867A000415020019-8

PHOTO NO. 839759 | LOT NO. 3-5351 | MAP REFERENCE C | LATITUDE 47 14 N | LONGITUDE 16 37 E

COUNTRY HUNGARY | PROVINCE VAS

AREA NO. 51 37 M | SUBJECT CON | SUBJECT | SUBJECT | SUBJECT | SUBJECT | SUBJECT | SUBJECT | SUBJECT

SHOWBATHELY NEW CUL

TURAL HOUSE

(6, 7, 10)

DATE OF PHOTO	TYPE	QUALITY	CLASS	NO. OF CARDS
6 3	4	2	4	1

SOURCE OF PHOTOGRAPH: STATINTL [redacted]

CLASSIFICATION: OUO

CAPTIONED BY: VLW

PHOTO ANALYSIS REPORT

Approved For Release 2000/08/21 : CIA-RDP78-05867A000415020019-8

-05867A000415020019-

PHOTO NO. 93760 | LOT NO. 8-5351 | MAP REFERENCE | LATITUDE | LONGITUDE

COUNTRY Hungary | PROVINCE

AREA NO. 37M | SUBJECT C26

MODERN SELF-SERVICE STORE SIGN

STOLEN ABC OF ADVERTISING

STATE OF DANUBE CEMENT & LIMESTONE WORKS

(10)

DATE OF PHOTO	TYPE	QUALITY	CLASS	NO. OF CARDS
63	4	2	4	

SOURCE OF PHOTOGRAPH: STATINTL [redacted]

CLASSIFICATION: SUC

CAPTIONED BY: VLW

Approved For Release 1999/09/02 : CIA-RDP78-05867A000415020019-6

PHOTO ANALYSIS SHEET

FORM NO. 174 1 Jun 54 USE PREVIOUS EDITIONS

-00000A000415020019-8

PHOTO NO. 9897-81 | LOT NO. S 5351 | MAP REFERENCE | LATITUDE | LONGITUDE

COUNTRY GERMANY (GDR) | PROVINCE

AREA NO. 4M | SUBJECT C78 | SUBJECT | SUBJECT | SUBJECT | SUBJECT | SUBJECT | SUBJECT | SUBJECT

HORST WOLTER MEMBER
OF AN AGRICULTURAL
PRODUCTION COOPERATIVE,
NOMINATED AS CANDIDATE FOR PEOPLE'S
CHAMBER.

(6)

DATE OF PHOTO	TYPE	QUALITY	CLASS	NO. OF CARDS
6 3	4	2	4	1

SOURCE OF PHOTOGRAPH STATINTL [redacted]

CLASSIFICATION 0110 | CAPTIONED BY VLW

FORM NO. 174 | PHOTO ANALYSIS REPORT

Approved For Release 1999/09/22 : CIA-RDP78-05867A000415020019-8

CIA-RDP78-05867A000415020019-8

PHOTO NO. 939762 | LOT NO. L 5351 | MAP REFERENCE C | LATITUDE 50 05 N | LONGITUDE 14 28 E

COUNTRY CZECHOSLOVAKIA | PROVINCE BOHEMIA

AREA NO 27M | SUBJECT C78 | SUBJECT | SUBJECT | SUBJECT | SUBJECT | SUBJECT | SUBJECT | SUBJECT

PRAGUE L TO R: ANTO
NIN OTRADOVEC, DEPUTY
MAYOR OF PRAGUE, MICHAEL
HALLET, PRESIDENT OF INTERNATIONAL METALLU
RGICAL ASSOCIATION (GREAT BRITAIN) & PROF.
DR. FRANTISEK VESELY (CZECHOSLOVAKIA) @
30TH INTERNATIONAL METALLURGICAL CONGRESS
(?)

DATE OF PHOTO	TYPE	QUALITY	CLASS	NO. OF CARDS	SOURCE OF PHOTOGRAPH
SEPT 4 63	4'	2	4		STATINTL [redacted]

CLASSIFICATION CONF | CAPTIONED BY ULW

FORM NO. 174 | CONTROL COPY | PHOTO ANALYSIS REPORT

Approved For Release 1999/09/22 : CIA-RDP78-05867A000415020019-8

PHOTO NO. 939760 | LOT NO. S-3351 | MAP REFERENCE C | LATITUDE 47 30 N | LONGITUDE 19 05 E

COUNTRY HUNGARY | PROVINCE PEST

AREA NO 3237M | SUBJECT C70 | SUBJECT C36 | SUBJECT | SUBJECT | SUBJECT | SUBJECT | SUBJECT | SUBJECT

BUDAPEST CONRAD KEN
NETH KELLER VICE-CON
SUL OF U.S. LEGATION & WIFE
LEAVING HOTEL ROYAL AFTER SMALLPOX
QUARANTINE WAS LIFTED.

(6,7,8,10)

DATE OF PHOTO	TYPE	QUALITY	CLASS	NO. OF CARDS
63	4	2	4	1

CLASSIFICATION 000 | CAPTIONED BY VLW

SOURCE OF PHOTOGRAPH STATINTL [redacted]

FORM NO. 174 (illegible) PHOTO ANALYSIS REPORT

Approved For Release 2000/08/22 : CIA-RDP78-05867A000415020019-8

-00967A000415020019-

WORD NO. 939164 | LOT NO. S-5351 | MAP REFERENCE C | LATITUDE 47 30 N | LONGITUDE 19 05 E

COUNTRY HUNGARY | PROVINCE PEST

AREA NO. 3237.4 | SUBJECT C70 | SUBJECT C36

BUDAPEST FOREIGN GU
ESTS CLEARING HOTEL R
OYAL AFTER A MAILBOX QUARAN-
TINE WAS LIFTED

(6, 7, 8, 10)

DATE OF PHOTO	TYPE	QUALITY	CLASS	NO. OF CARDS
63	4	2	4	1

SOURCE OF PHOTOGRAPH STATINTL [redacted]

CLASSIFICATION OLO

CAPTIONED BY VLW

FORM NO. 174 PHOTO ANALYSIS REPORT

Approved For Release 2000/05/22 : CIA-RDP78-05867A000415020019-

0000FA000415020019-8

PHOTO NO. 9397-5 | LOT NO. E-5351 | MAP REFERENCE C | LATITUDE 48 42N | LONGITUDE 21 15E

COUNTRY CZECH | PROVINCE SLOVAKIA

AREA NO.	SUBJECT	SUBJECT	SUBJECT	SUBJECT	SUBJECT	SUBJECT	SUBJECT	SUBJECT
327M	0104							

KOSICE HELMINTHOLOGICAL INSTITUTE

(79)

DATE OF PHOTO	TYPE	QUALITY	CLASS	NO. OF CARDS	SOURCE OF PHOTOGRAPH
	4	2	4	1	STATINTL [redacted]

CLASSIFICATION 040 | CAPTIONED BY

FORM NO. 174 | USE PREVIOUS EDITIONS | PHOTO ANALYSIS REPORT

Approved For Release [illegible]/05/22 : CIA-RDP78-05867A000415020019-8

PHOTO NO. 939766 | LOT NO. 8-5351 | MAP REFERENCE C | LATITUDE 51 07 N | LONGITUDE 13 24 E

COUNTRY GERMANY | PROVINCE SACHSEN

AREA NO. 724M | SUBJECT DRESDEN

COSWIG

GRUNHAINICHEN

(7,15)

DATE OF PHOTO	TYPE	QUALITY	CLASS	NO. OF CASES	SOURCE OF PHOTOGRAPH
	4	2	4	1	STATINTL [redacted]

CLASSIFICATION: 000 | CAPTIONED BY: VCW

FORM NO. 174 PHOTO ANALYSIS REPORT

Approved For Release 1999/09/22 : CIA-RDP78-05867A000415020019-8

Approved For Release 1999/09/01 : CIA-RDP78-05867A000415020019-8

PHOTO NO. 93:769 | LOT NO. 8-5351 | MAP REFERENCE C | ATTITUDE 3955 N | LONGITUDE 20 07E

COUNTRY ALBANIA | PROVINCE GJINOKASTER

AREA NO. 5210 M | SUBJECT A4C

SUBJECT: BISTRICE HYDROELECTRIC STATION

(17)

DATE OF PHOTO	TYPE	QUALITY	CLASS	NO. OF CAMERAS
	4	2	4	1

SOURCE OF PHOTOGRAPH: STATINTL [redacted]

CLASSIFICATION: SECRET

CAPTIONED BY: VLW

FORM NO. 174 USE PREVIOUS EDITIONS

PHOTO ANALYSIS REPORT

PHOTO NO. 9397685 | LOT NO. S 1713 | MAP REFERENCE | LATITUDE | LONGITUDE

COUNTRY Poland | PROVINCE

AREA NO | SUBJECT | SUBJECT | SUBJECT | SUBJECT | SUBJECT | SUBJECT | SUBJECT | SUBJECT

STM 984

STRALA (ARCONA)

NOTE: THE PHOTO IS NOT TO BE RELEASED TO ANYONE WITHOUT PRIOR APPROVAL OF EC/RIE

(14)

3.23

25X1A

[redacted]

DATE OF PHOTO	TYPE	QUALITY	CLASS	NO. OF CARDS
MAY 6 3	J	L	B	1

CLASSIFICATION Secret/No Foreign Dissem/Use Only/Exclude from GDS

CAPTIONED BY

FOR 018701

FORM NO. 174 1 Jun 56 REPLACES AF EDITIONS

PHOTO ANALYSIS REPORT

Approved For Release 1999/09/22 : CIA-RDP78-05867A000415020019-

Approved For Release 1999/09/22 : CIA-RDP78-05867A000415020019-

PHOTO NO. 9397659 | LOT NO. 55366 | MAP REFERENCE | LATITUDE 16 24 S | LONGITUDE 71 33 W

COUNTRY PERU | PROVINCE AREQUIPA

AREA NO. 135 J | SUBJECT AGC | SUBJECT | SUBJECT | SUBJECT | SUB JCT | SUBJECT | SUBJECT | SUBJECT

AREQUIPA — LCCM1

(22)

DATE OF PHOTO	TYPE	QUALITY	CLASS	NO. OF CARDS
	2	1	4	1

SOURCE OF PHOTOGRAPH STATINTL [redacted]

CLASSIFICATION CUC | CAPTIONED BY WH

FORM NO. 174 1 Jun 66 USE PREVIOUS EDITIONS PHOTO/RADAR REPORT

Approved For Release 2003/08/22 : CIA-RDP78-05867A000415020019-8

PHOTO NO. 939710 | LOT NO. 85366 | MAP REFERENCE | LATITUDE | LONGITUDE

COUNTRY PERU | PROVINCE

AREA NO	SUBJECT	SUBJECT	SUBJECT	SUBJECT	SUBJECT	SUBJECT	SUBJECT	SUBJECT
8 J	C7J	C9P						

UNICEF ANTI-TYPHUS
FRAXING TEAM AT WORK

(E, F, S)

DATE OF PHOTO	TYPE	QUALITY	CLASS	NO. OF CARDS
	2	1	4	1

CLASSIFICATION OUO | CAPTIONED BY WH

SOURCE OF PHOTOGRAPH [redacted] STATINTL

PHOTO ANALYSIS REPORT

FORM NO. 174 (Formerly 30 Jun 54)

PHOTO NO. 939711 | LOT NO. B 5366 | MAP REFERENCE | LATITUDE 13 31 S | LONGITUDE 71 59W

COUNTRY PERU | PROVINCE CUZCO

AREA NO	SUBJECT	SUBJECT	SUBJECT	SUBJECT	SUBJECT	SUBJECT	SUBJECT	SUBJECT
243 J	CSI							

CUZCO / INDIAN
ENAYORES / MAN
WATIVE COSTUMES

DATE OF PHOTO	TYPE	QUALITY	CLASS	NO. OF CARDS	SOURCE OF PHOTOGRAPH
	2	1	4	1	STATINTL [redacted]

CLASSIFICATION OUO | CAPTIONED BY WH

FORM NO. 1 Jan 69 174 PHOTOGRAPHIC ANALYSIS REPORT

Approved For Release 1999/09/22 : CIA-RDP78-05867A000415020019-8

Approved For Release 1999/09/22 : CIA-RDP78-05867A000415020019-8

PHOTO NO. 939713 LOT NO. 35366 MAP REFERENCE LATITUDE 13 26 S LONGITUDE 71 51 W

COUNTRY PERU PROVINCE CUZCO

AREA NO	SUBJECT	SUBJECT	SUBJECT	SUBJECT	SUBJECT	SUBJECT	SUBJECT	SUBJECT
243J	C81							

PISAC INDIAN GIRL

NNA TIVE COSTUME (5)

DATE OF PHOTO	TYPE	QUALITY	CLASS	NO. OF CARDS
	2	1	4	1

SOURCE OF PHOTOGRAPH STATINTL [redacted]

CLASSIFICATION OUO CAPTIONED BY WH

FORM NO. 174 PHOTO ANALYSIS REPORT

Approved For Release 1999/09/22 : CIA-RDP78-05867A000415020019-8

PHOTO NO. 989778 | LOT NO. 4566 | MAP REFERENCE C | LATITUDE 11 55 S | LONGITUDE 77 16 W

COUNTRY PERU | PROVINCE LIMA

AREA NO	SUBJECT	SUBJECT	SUBJECT	SUBJECT	SUBJECT	SUBJECT	SUBJECT	SUBJECT
7331	ALA							

CHANCAY BALCED 15 COTTON 20
NAVAL AFTER 25 30 GLASS 35 FACTORY 40
45 50

(2 2 20 1

STATINTL

BASE OF PHOTO	TYPE	QUALITY	CLASS	NO. OF CARDS
	4	1	4	1

CLASSIFICATION OCC | CAPTIONED BY WH

GPO : 1961 O - 641425

FORM NO. 174 REPLACES PHOTO ANALYSIS REPORT

Approved For Release 1999/09/22 : CIA-RDP78-05867A000415020019-8

PHOTO NO. 9997?? | LOT NO. 5-5382 | MAP REFERENCE | LATITUDE 69 04N | LONGITUDE 33 14E

COUNTRY USSR | PROVINCE

AREA NO D51 N | SUBJECT 3CE | SUBJECT AL4 | SUBJECT 302 | SUBJECT AE3 | SUBJECT | SUBJECT | SUBJECT | SUBJECT

CHELNOPUS HKA, GUBA 25 D

RY DOCK. CONTAINING 30 33 40 O

VESSEL 43 MERCHANT 50 VESSEL, A FEW

NAVAL VESSELS AND A SMALL AUX. AUX VESSEL

AND FOSS BARGE ALONGSIDE. SMALLER DRY DOCK

AT R AT LEAST

LARGE FLOATING

(3.30) 25X1A

[redacted]

DATE OF PHOTO	TYPE	QUALITY	CLASS	NO. OF CARDS
6 JULY 63	3	2	B	4

CLASSIFICATION SEC/NO FOREIGN DISS | CAPTIONED BY RL

FORM NO. 174 | PHOTO ANALYSIS REPORT | 9-37

PHOTO NO. 939715 | LOT NO. 5-5382 | MAP REFERENCE | LATITUDE 69 04N | LONGITUDE 33 14E

COUNTRY USSR | PROVINCE

AREA NO. D51 N | SUBJECT 30E | SUBJECT AL4 | SUBJECT 3C2 | SUBJECT A6B | SUBJECT | SUBJECT | SUBJECT | SUBJECT

CHECK NOD IS NKA GUARD

KY DOCK CONTAINING

NE AIRCRAFT CARRIER

NAVAL VESSEL AND A SMALL MIX OF SMALL VESSEL

AND FORE SAME LENGTH SMALLER AND DOCK

AT 2

LARGE FLOATING AT LEAST

(3.30) 25X1A

[redacted]

DATE OF PHOTO	TYPE	QUALITY	CLASS	NO. OF CARDS
6 JULY 63	3	2	B	4

CLASSIFICATION SECRET FOREIGN DISC | CAPTIONED BY RL

FORM NO. 174 1 Jan 66 Approved For Release 1999/09/22 : CIA-RDP78-05867A000415020019-8 PHOTO ANALYSIS REPORT